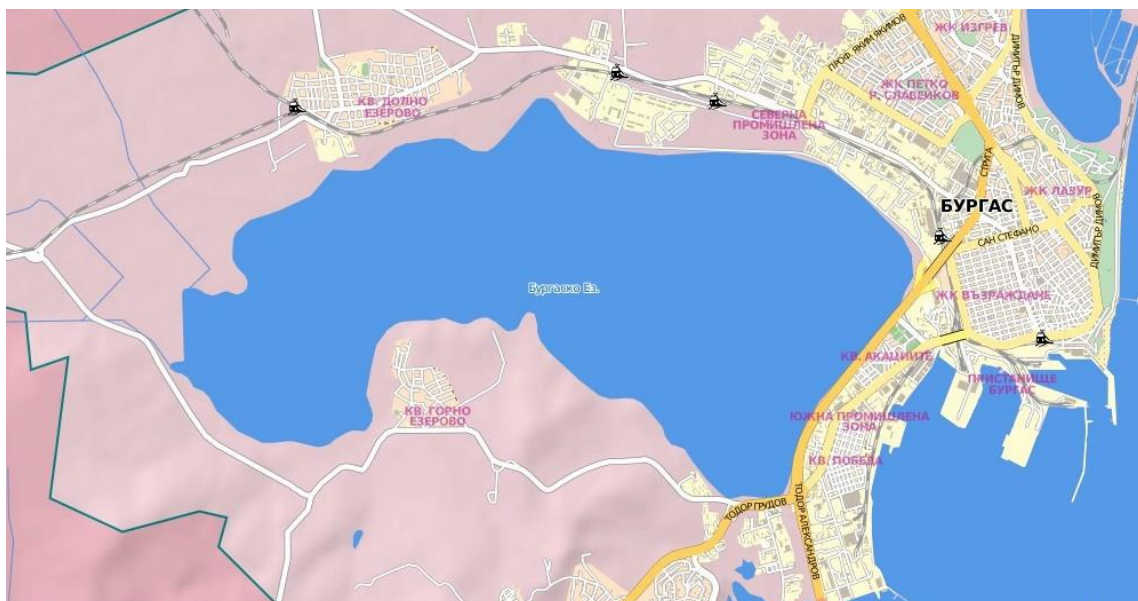
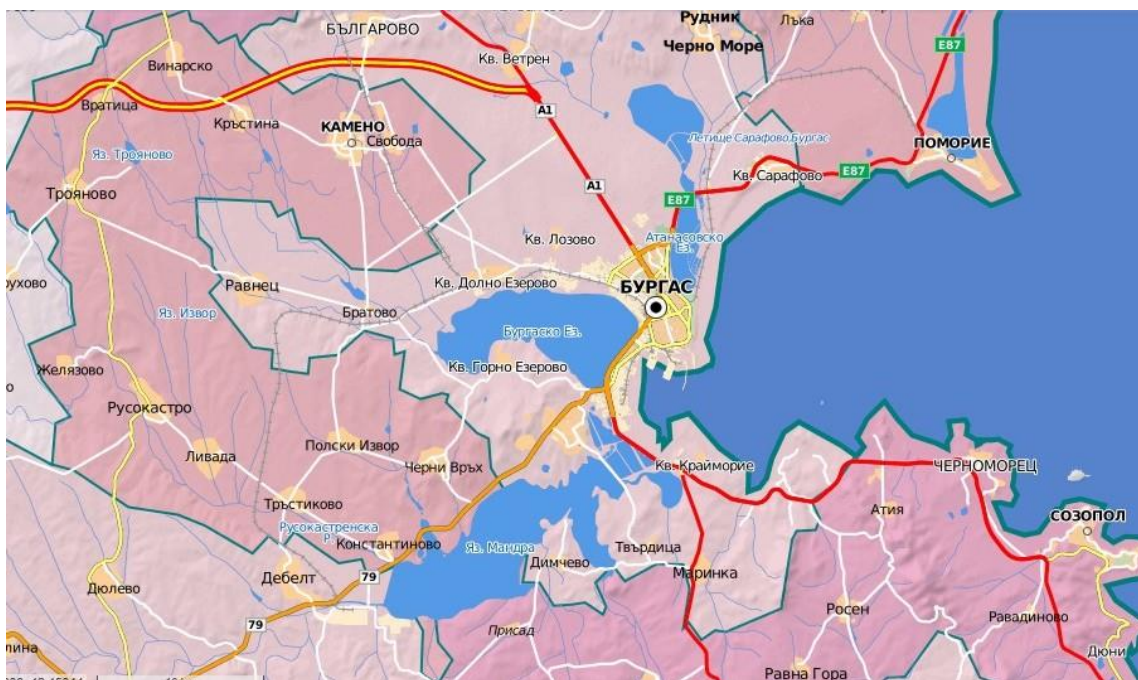




Project “Measures for conservation and restoration of natural heritage in Burgas and Enez (MoreCare)“, ref: CB005.1.115, „Development of a joint model and an assessment methodology for ecosystem services in Vaya (Burgas) and Gala (Enez) lakes“

Lake Vaya - MAP



Industrial sources of pollution in the area of Lake Vaya

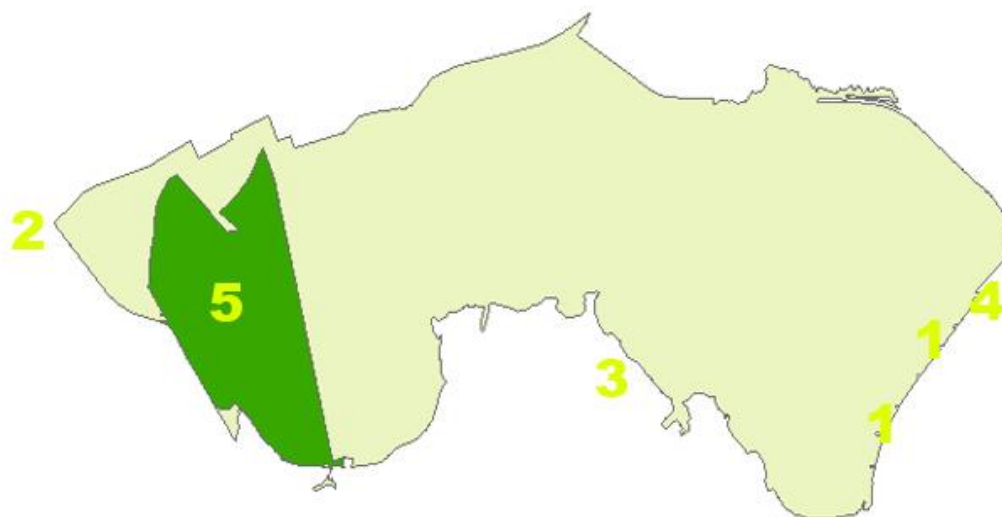


Легенда:

- 1 – Industrial areas;
- 2 – Municipal landfill;
- 3 – Opencast;
- 4 – Petroleum;
- 5 – Kronoshpan;
- 6 – Waste water treatment plant;
- 7 – Electro power plant



Ecosystem services in the area of Vaya lake



Legend:

- 1 – Eco zone for fishing;
- 2 – Ecosystem for fish farming, bird watching, horse riding, organic farming, sports, etc.
- 3 – Forest;
- 4 – Rowing base;
- 5 – Protected area “Vaya”

